

FOR CONTINUATION REFER BELOW LEFT ON DRAWING 102419-05-C100

FOR CONTINUATION REFER ABOVE RIGHT ON DRAWING 102419-05-C100

TBM STAR PICKET
RL3513.4HD
E293127.59
N5807001.87

TBM STAR PICKET
RL3377.4HD
E293106.01
N5806815.38

WARNING
PROPOSED SERVICES

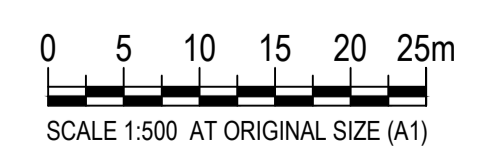
THE LOCATION AND EXTENT OF PROPOSED SERVICES IS INDICATIVE ONLY AND ARE NOT TO BE USED FOR CONSTRUCTION. REFER TO AUTHORISED DOCUMENTATION BY RELEVANT AUTHORITY FOR CONSTRUCTION DETAILS

WARNING
BEWARE OF UNDERGROUND SERVICES

THE LOCATIONS OF UNDERGROUND SERVICES ARE APPROXIMATE ONLY AND THEIR EXACT POSITION SHOULD BE PROVEN ON SITE. NO GUARANTEE IS GIVEN THAT ALL EXISTING SERVICES ARE SHOWN.



REV	DESCRIPTION	BY	APP	DATE
C01	ISSUED FOR CONSTRUCTION	RT	CK	24.10.18
C01	ISSUED FOR CONSTRUCTION - SERVICE OFFSETS TABLE AMENDED	RT	CK	29.01.19
C02	ISSUED FOR CONSTRUCTION - DAVIS ROAD SERVICE OFFSETS AMENDED	RT	CK	13.02.19



GRACE
TARNEIT

MEINHARDT
Meinhardt Pty Ltd
A.C.N. 052 275 635
Level 11, 501 Swanston Street
Melbourne VIC 3000
Australia
T +61 3 8676 1200
F +61 3 8676 1201
info@meinhardtgroup.com
http://www.meinhardtgroup.com
© Copyright

CLIENT
TARNIET PROJECTS PTY LTD
P.O BOX 8023
CAMBERWELL NORTH, VIC. 3124

TITLE
LAYOUT PLAN

PROJECT
GRACE - STAGE 5
605 HOGANS ROAD, TARNEIT
WYNDHAM CITY COUNCIL

STATUS
FOR CONSTRUCTION

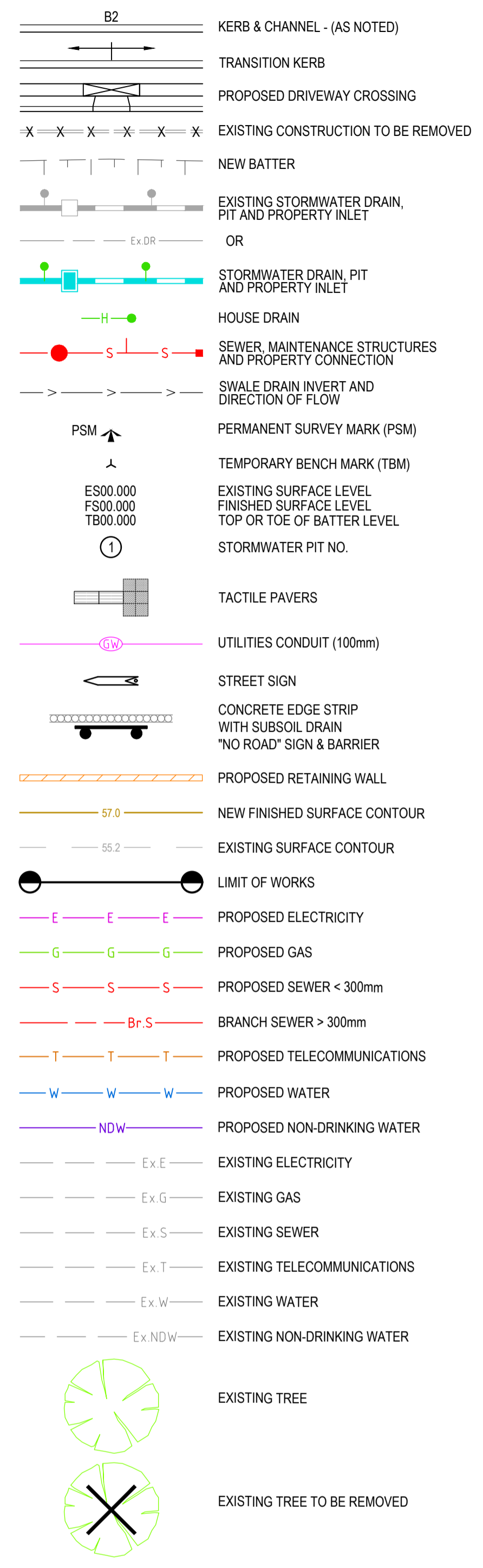
DESIGNED	DRAWN	APPROVED	SCALE @ A1	SHEET
HE	RT	CK	SHOWN	2 of 17
PROJECT No	DRAWING No	REV		
114652-05	C100	C02		

SERVICE OFFSET TABLE

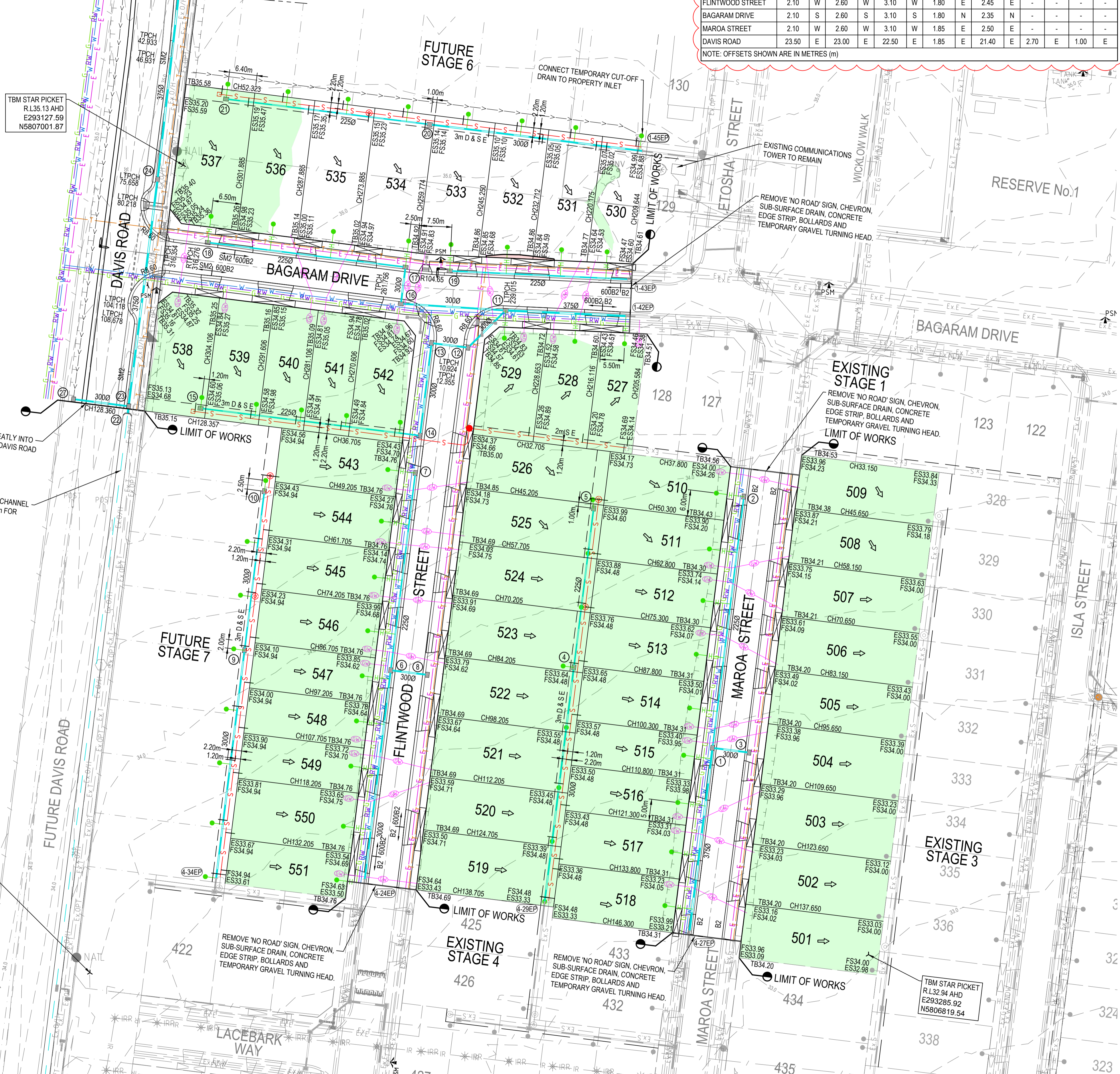
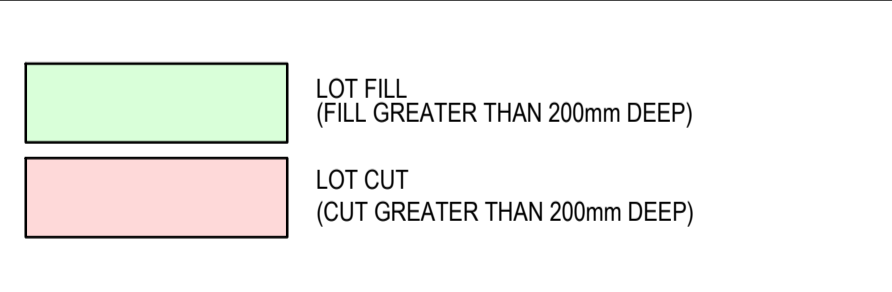
STREET NAME	GAS	NDW	WATER	TELECOMMS.	ELECTRICITY	ELECTRICITY (OH)	NEXT GEN							
FLINTWOOD STREET	2.10	W	2.60	W	3.10	W	1.80	E	2.45	E	-	-	-	-
BAGARAM DRIVE	2.10	S	2.60	S	3.10	S	1.80	N	2.35	N	-	-	-	-
MAROA STREET	2.10	W	2.60	W	3.10	W	1.85	E	2.50	E	-	-	-	-
DAVIS ROAD	23.50	E	23.00	E	22.50	E	1.85	E	21.40	E	2.70	E	1.00	E

NOTE: OFFSETS SHOWN ARE IN METRES (m)

ROADWORKS LEGEND



EARTHWORKS LEGEND



DWG FILE: \\114652_05_Hogans Road\Tarniet\605_Hogans Road\114652-05-C100.dwg - MHPLOT TIME: 14 Feb 2019, 11:03am